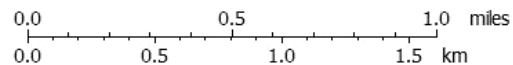
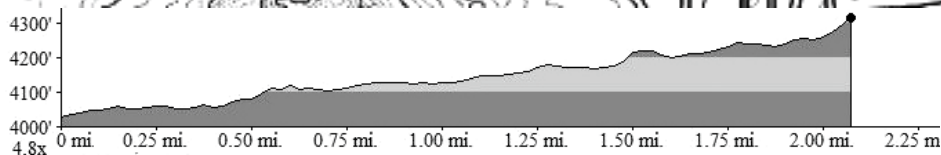
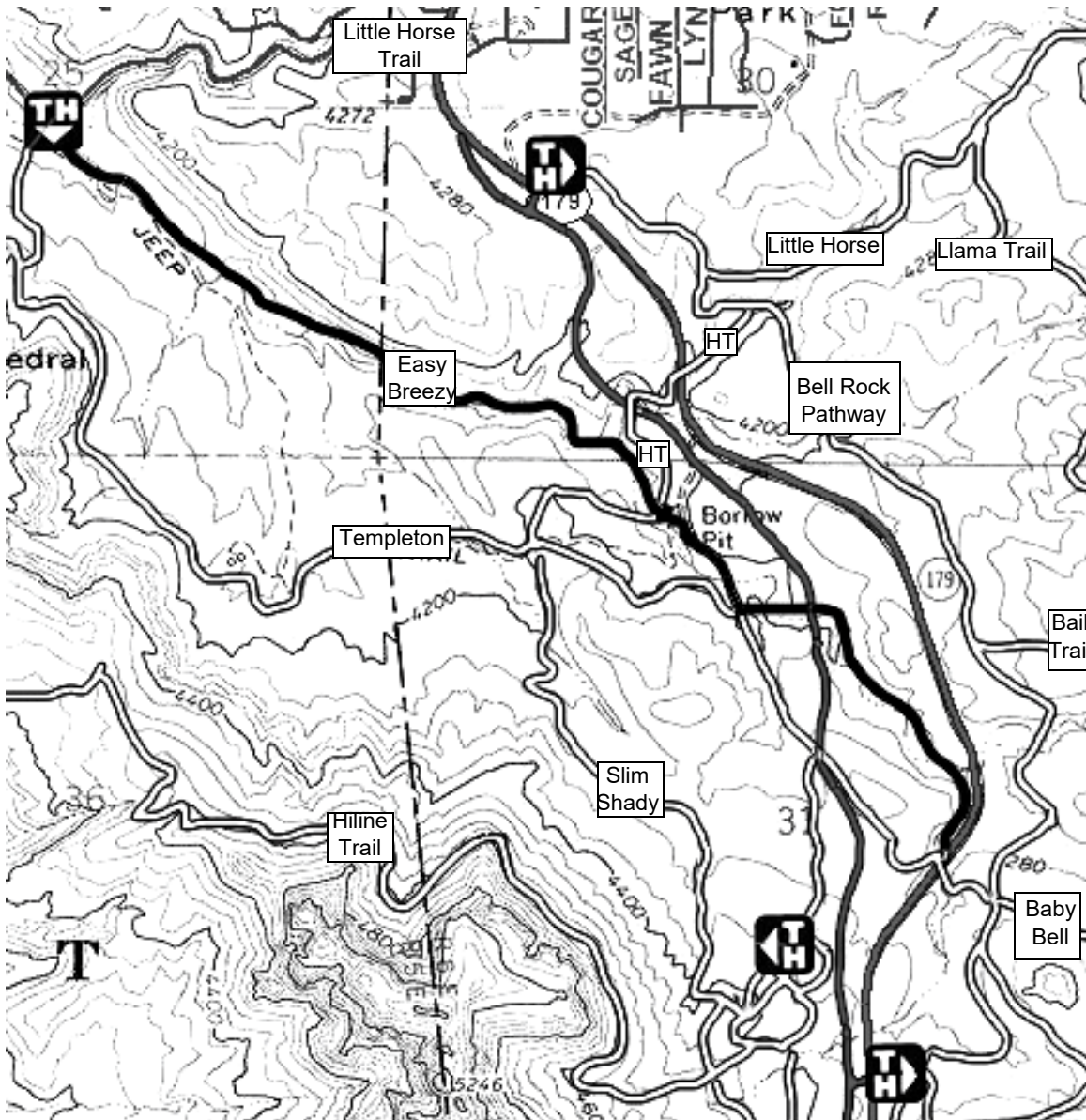


# Coconino National Forest Trail Guides - Easy Breezy Trail



**Length:** 2.1 miles (one way)

**Use:** Hiking, Biking and equestrian

**Season:** Year round

**Hiking time:** 1.5 hour

**Cumulative Elevation:** 285 ft.

**USGS Maps:** Sedona

**Location:** 38 miles south of Flagstaff in scenic Red Rock Country.

**Notes:** A Red Rock Pass is required to park. Respect private property boundaries.

**Cyclists:** Please control your speed and be prepared to stop quickly. Remember, it is the cyclist's responsibility to yield to all other trail users.

**For more information contact:** Red Rock Ranger District, P.O. Box 20429, Sedona AZ 86341, (928) 203-2900

The Easy Breezy Trail is a trail for hikers and bikers to connect with the HT, Templeton and Bell Rock Pathway to make loop routes. The Templeton Trail provides access to the Yavapai Vista trail system. The Cathedral Rock Trail connects with the Baldwin via the Templeton and then to the Highline Trail.

**Courthouse Vista Trailhead Access: (Recommend trail access.)** The Easy Breezy trail can also be accessed from Courthouse Vista by taking the Templeton trail under northbound SR179.

**Cathedral Rock TH Access: (Parking at this trailhead is very limited.)** From the junction of Routes 89A and 179, take 179 south 3.5 miles to Back-O-Beyond Road on the right. Go .6 miles to the Cathedral Rock trailhead parking turnout on the left.