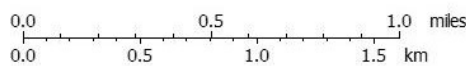

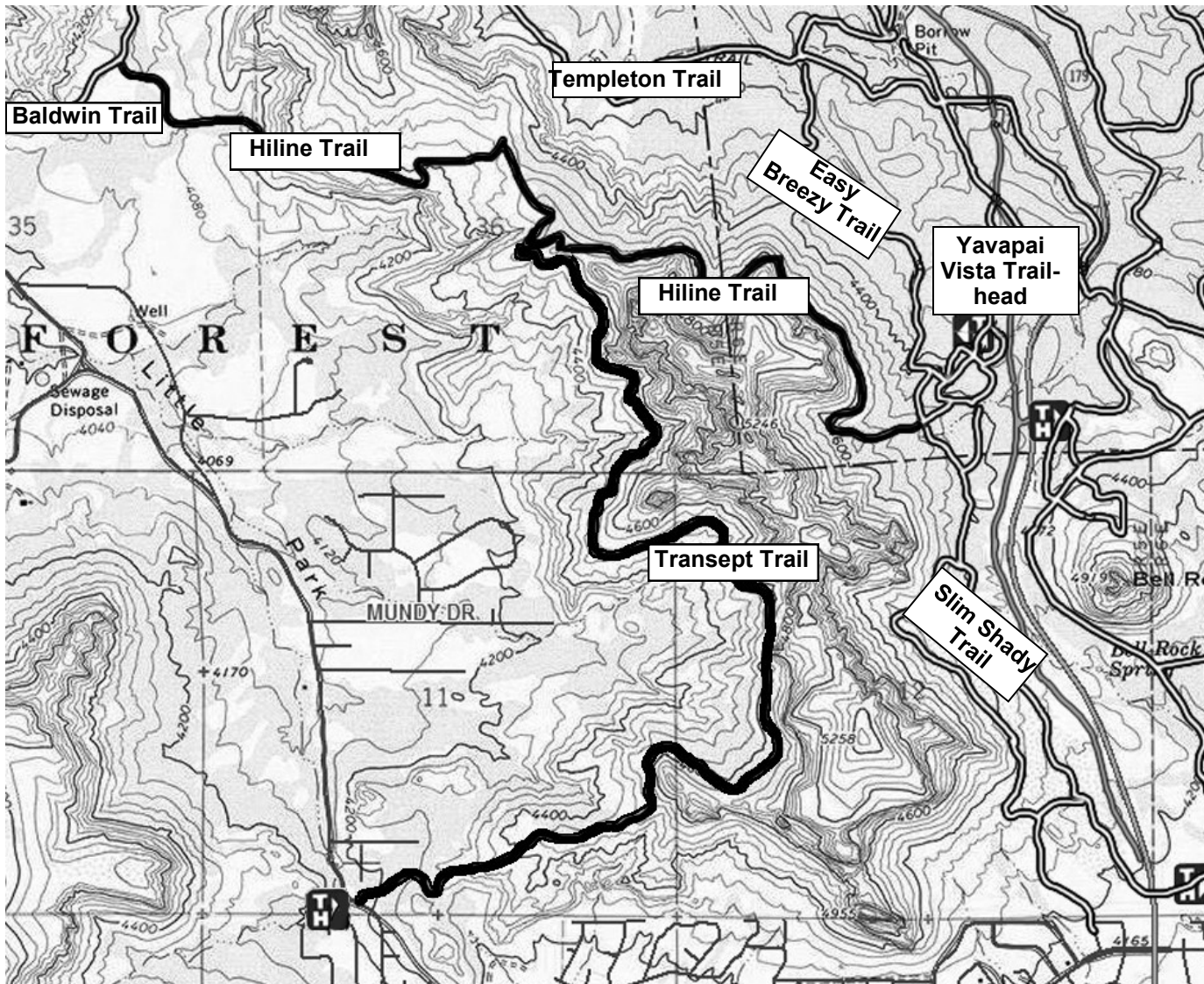


Coconino National Forest Trail Guide - Hiline and Transept Trails



Length: Hiline -3.5 miles from Yavapai Vista to the Baldwin Trail (one way) **Transept**—3 miles from Hiline to Verde Valley School Rd.

Use: Hiking and Biking

Season: Year round

Hiking time: Hiline to Baldwin Allow 2.5 hours (one way)
Hiline to Verde Valley School Rd via Transept - Allow 2 Hours (one way)

Cumulative Elevation: Hiline - 480 ft. Transept -850 ft

USGS Maps: Sedona and Munds Mountain.

Location: 38 miles south of Flagstaff in scenic Red Rock Country

Cyclists: Please control your speed at all times and be prepared to stop quickly. Remember, it is the cyclist's responsibility to yield to all other trail users.

Notes: A Red Rock Pass is required to park. Horses are prohibited. Respect private property boundaries.

For more information contact: Red Rock Ranger District, P.O. Box 20429, Sedona AZ 86341, (928) 203-2900

Bikers: This is a technical biking trail, this trail links the trails around Yavapai Vista with the Baldwin Trail. For biker safety, the trail must be ridden from east (Yavapai Vista) to west (Baldwin Trail) to avoid head-on encounters. Alternatively bikers can branch off onto the Transept Tr.

For both hikers and bikers, the trail provides unparalleled panoramic views of the Sedona area.

Access: From the junction of Routes 89A and SR 179 in Sedona, take SR 179 south 5.5 miles to the Yavapai Vista trail head. The **Yavapai Vista** trail head can only be accessed via southbound SR179. The trails can also be accessed from the Bell Rock Vista Trailhead another 1 mile southbound to milepost 307.1. For northbound traffic, the Bell Rock Vista is the first major trail head on northbound SR179 after passing through the Village of Oak Creek. The Highline Trail may also be accessed from the **Baldwin Trailhead** located on Verde Valley School Rd. **Transept Trail** can be accessed on Verde Valley School Rd. 2 miles in from the SR179 Roundabout..